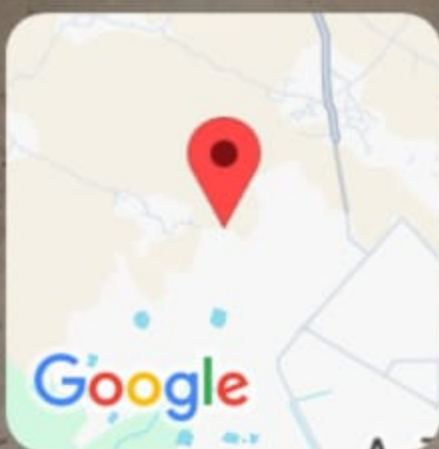




Geo-Tagging Camera

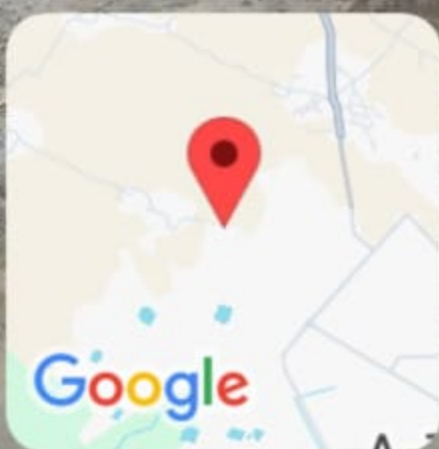
2026/03/28 10:09

Durgapur, West Bengal, India
H7Q9+WJ9, Milan Pally Rd, Durgapur,
West Bengal 713203, India
Lat 23.589604 Long 87.268782





গোবিন্দা



Geo-Tagging Camera

2026/03/28 10:11

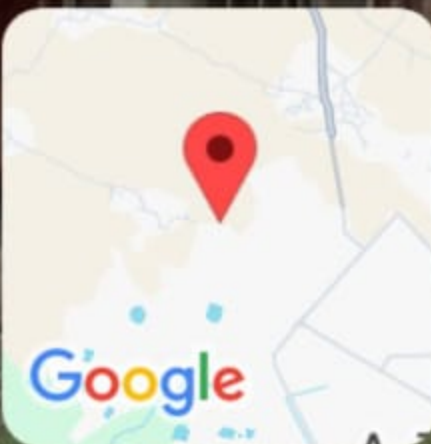
Paschim Bardhaman, West Bengal, India
M 77 Milan Pally KURURIA DANGA, West
Bengal 713203, India
Lat 23.589604 Long 87.268782



Geo-Tagging Camera

2026/03/28 10:09

Durgapur, West Bengal, India
H7Q9+WJ9, Milan Pally Rd, Durgapur,
West Bengal 713203, India
Lat 23.589604 Long 87.268782





১২৩৪৫৬৭৮৯০
KURURIA DANGA
১২৩৪৫৬৭৮৯০



Geo-Tagging Camera

2026/03/28 10:10

Paschim Bardhaman, West Bengal, India
M 77 Milan Pally KURURIA DANGA, West
Bengal 713203, India
Lat 23.589604 Long 87.268782

